




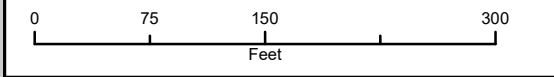


# Cheasty North Loop

## 4/21 Trail Plan Proposal

-  Multi-Use Connector
-  1-Way MTB Trail
-  New Hiking Trail
-  Existing Hiking Trail
-  Existing Paved Path



**MTB Loop**  
4,615 ft long  
5% Ave Grade Overall  
W. Descent: 5%  
E. Betw Wetlands: 3%  
S. Climb: 6%

**Bldg Hiking Trail**  
1,850 ft long  
(as shown)

**Decomm Hiking Trail**  
180 ft long

**Multi-Use Connector Trail**  
400 ft total

~350 ft total trail in buffer

**New Hiking Trail**  
2,090 ft total

310 ft hiking & multi-use in buffer

260 ft in buffer

275 ft in buffer

